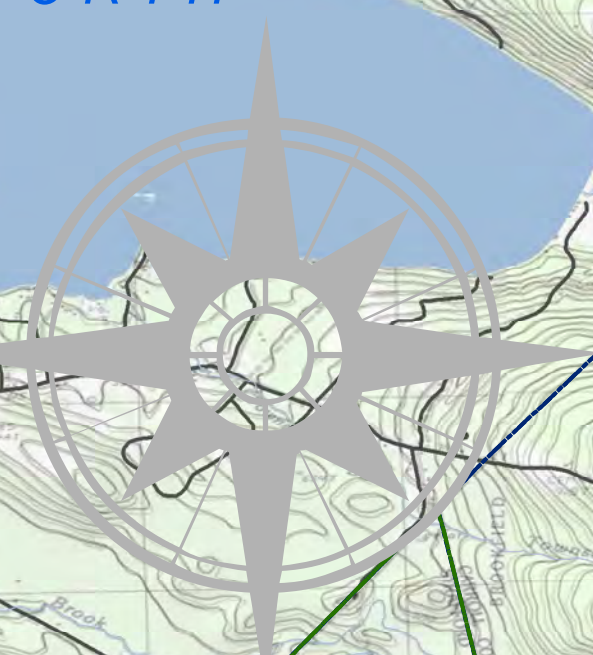
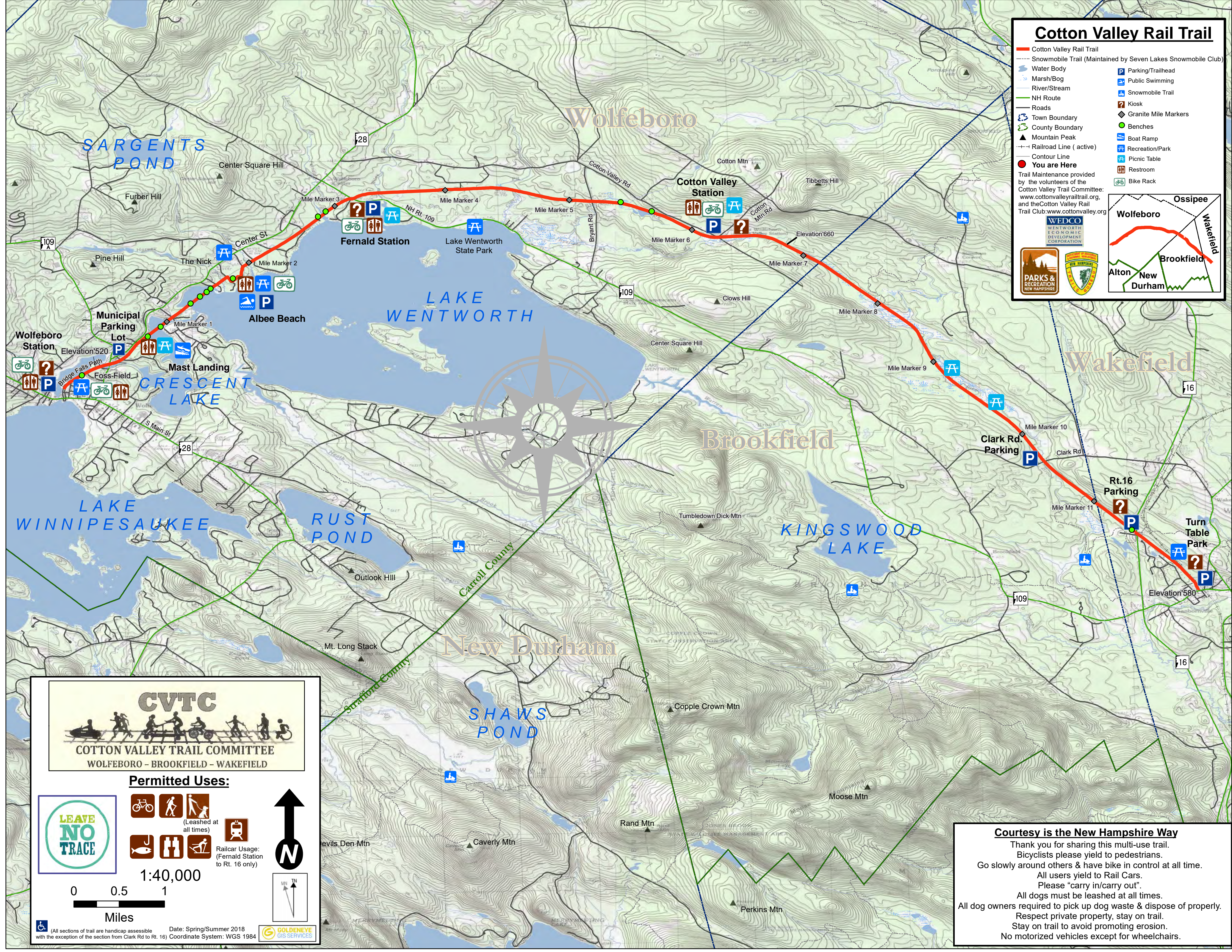


# Cotton Valley Rail Trail

- Cotton Valley Rail Trail
- Snowmobile Trail (Maintained by Seven Lakes Snowmobile Club)
- Water Body
- Marsh/Bog
- River/Stream
- NH Route
- Roads
- Town Boundary
- County Boundary
- Mountain Peak
- Contour Line
- You are Here
- Parking/Trailhead
- Public Swimming
- Snowmobile Trail
- Kiosk
- Granite Mile Markers
- Benches
- Boat Ramp
- Recreation/Park
- Picnic Table
- Restroom
- Bike Rack

Trail Maintenance provided by the volunteers of the Cotton Valley Trail Committee:  
[www.cottonvalleyrailtrail.org](http://www.cottonvalleyrailtrail.org),  
 and the Cotton Valley Rail Trail Club:  
[www.cottonvalley.org](http://www.cottonvalley.org)

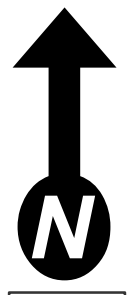
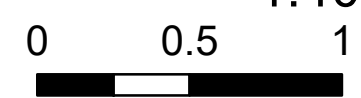


**CVTC**  
**COTTON VALLEY TRAIL COMMITTEE**  
 WOLFEBORO - BROOKFIELD - WAKEFIELD

**Permitted Uses:**

- 
- Bicycling
- Hiking
- Leashed at all times
- Canoeing
- Railcar Usage: (Fernald Station to Rt. 16 only)

1:40,000



(All sections of trail are handicap accessible with the exception of the section from Clark Rd to Rt. 16) Date: Spring/Summer 2018 Coordinate System: WGS 1984

**Courtesy is the New Hampshire Way**  
 Thank you for sharing this multi-use trail.  
 Bicyclists please yield to pedestrians.  
 Go slowly around others & have bike in control at all times.  
 All users yield to Rail Cars.  
 Please "carry in/carry out".  
 All dogs must be leashed at all times.  
 All dog owners required to pick up dog waste & dispose of property.  
 Respect private property, stay on trail.  
 Stay on trail to avoid promoting erosion.  
 No motorized vehicles except for wheelchairs.